




-  Rest Areas & Reception Points
-  Hurricane Evacuation Routes
-  Ferry Routes

SCALE 0 5 10 20 30 MILES

Routes are current as of 6/1/2010

North Carolina

Hurricane Evacuation Routes

