









# Durham-Orange Light Rail Transit Project

Spring 2012

### Legend

-  Light Rail Route
-  Routes to be Studied Further
-  Railroad Corridor
-  Light Rail Stations
-  Alternate Light Rail Stations
-  2-3 miles for bus connection to station
-  2 miles for bike connection to station
-  1/2 mile for walk access

Note: Not To Scale

